




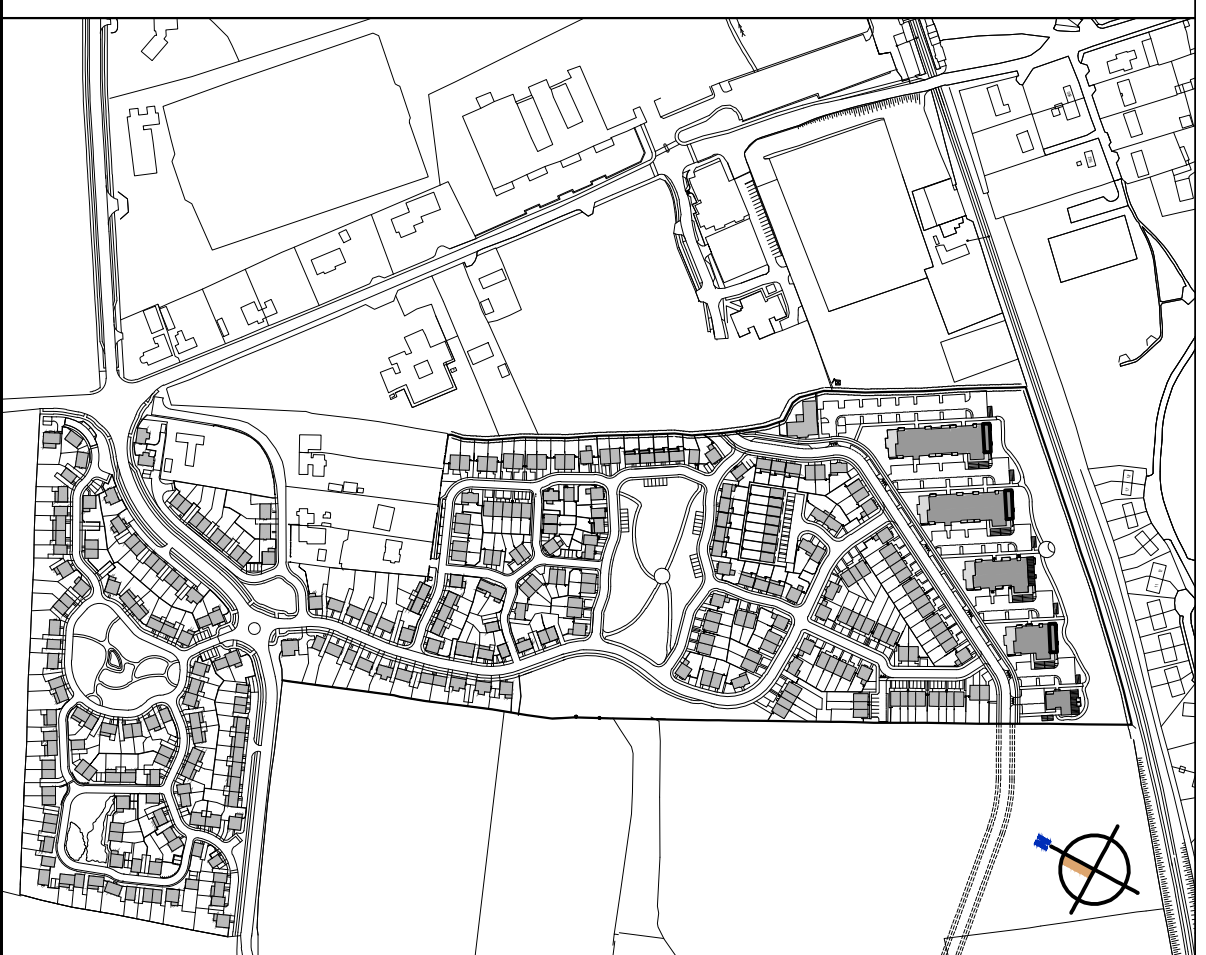
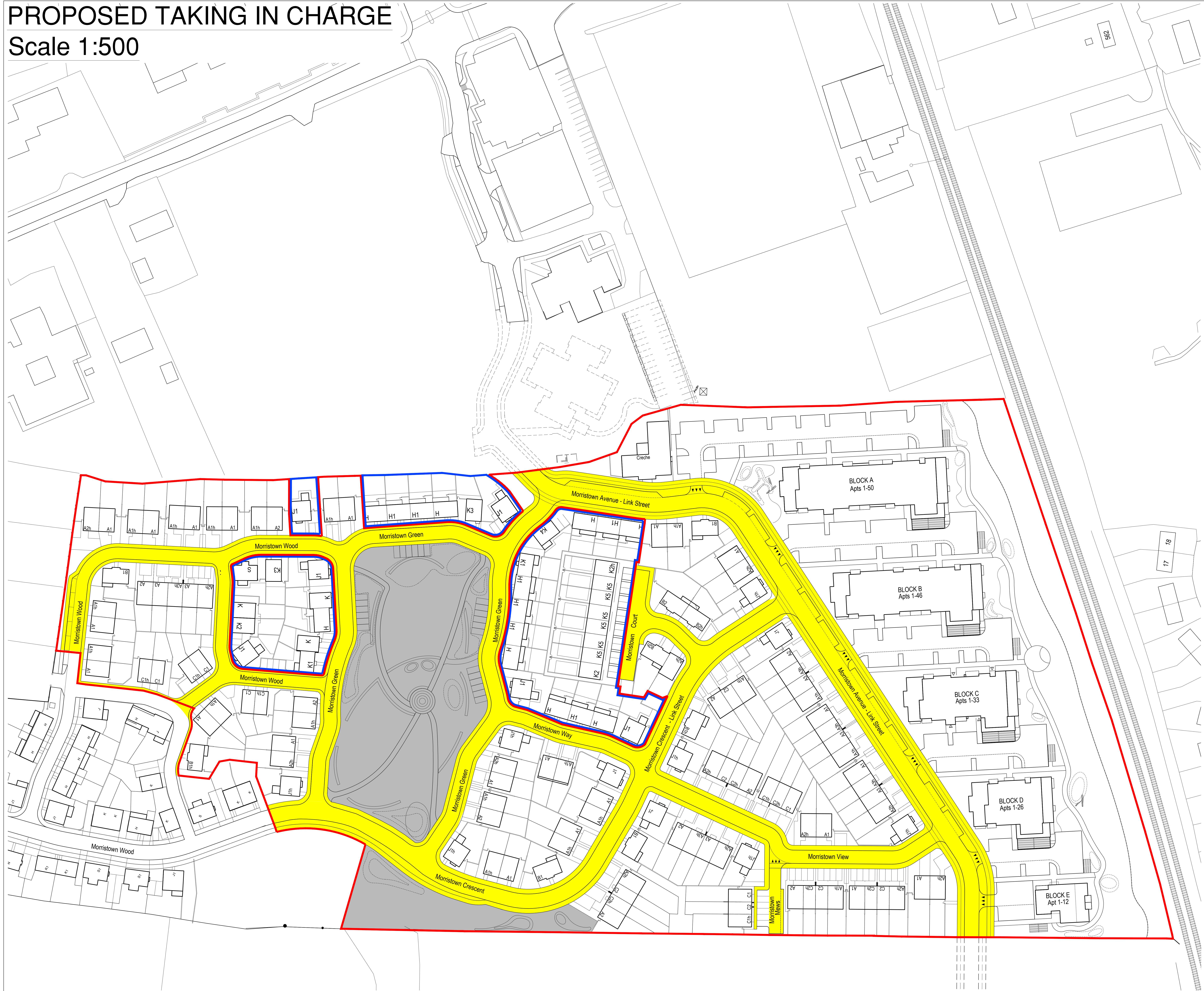
PROPOSED TAKING IN CHARGE

Scale 1:500

NOTE:
Do not scale from this drawing. Written dimensions only to be used.
This drawing is for planning purposes only & not for construction.
Levels shown relate to O.S. Malin Head Datum.
DDA Architects Ltd. retain copyright and ownership of this design which is not transferable.

Legend

- Site Boundary 
- Roads & Footpaths to be taken in charge 
- Open Space to be taken in charge 



Keyplan Scale 1:500

PLANNING ISSUE

OS MAP REF : 1:2500 - 3605-B
ITM COORDINATES
CENTRE POINT OF SITE: 679457,716073
LICENCE NO. AR 0029318
Note all Levels refer to Malin Head OSI Datum

PROPOSER: A 25/05/18 APPLICATION TO AN EMBD PLAN.	DATE: 18/04/2018
DRAWN BY: HWG	
CHECKED BY: PD	
DATE: 18/04/2018	
SCALE: 1:500 @ AD	

DDA DUIGNAN DOOLEY ARCHITECTS AND PLANNING CONSULTANTS
TEL: 00 353 11 490 0888
EMAIL: info@ddaarch.ie
WEB: www.ddaarch.ie

RIAI

PLANNING	
PROJECT NO: STENOCK LTD	PROJECT NAME: MORRISTOWNBELLER NEWBRIDGE, CO. KILDARE
DRAWING TITLE: Site Layout Taking in Charge	SCALE: 16-010-P, 1.011
DATE: April 2018	SCALE: 1:500 @ AD